




Do not scale from this drawing in either hard or electronic format. No responsibility is accepted where this drawing is used in circumstances other than that for which it was originally prepared and issued.

KEY				
 Proposed shared pedestrian/cycleway bridge				
 Proposed shared pedestrian/cycleway path				
 Proposed carriageway				

Rev	Date	Drawn	Revisions	Chk
	28.07.17	IMG		

Devon
County Council



Engineering Design Group

Matford Offices
County Hall
Topsham Road
Exeter
EX2 4QD

Tel. 0845 155 1004
Fax. 01392 382342
customer@devon.gov.uk
www.devon.gov.uk

JOB

M5 Junction 28
Cullompton
Devon

DRAWING TITLE

Proposed Signals

Dwg. No.	Revision
scale(s)	size
1:500 @ A2	A2

DRAFT
DATE 09-08-2017

Contains Ordnance Survey data.
© Crown copyright and database rights 2017. 100019783.

